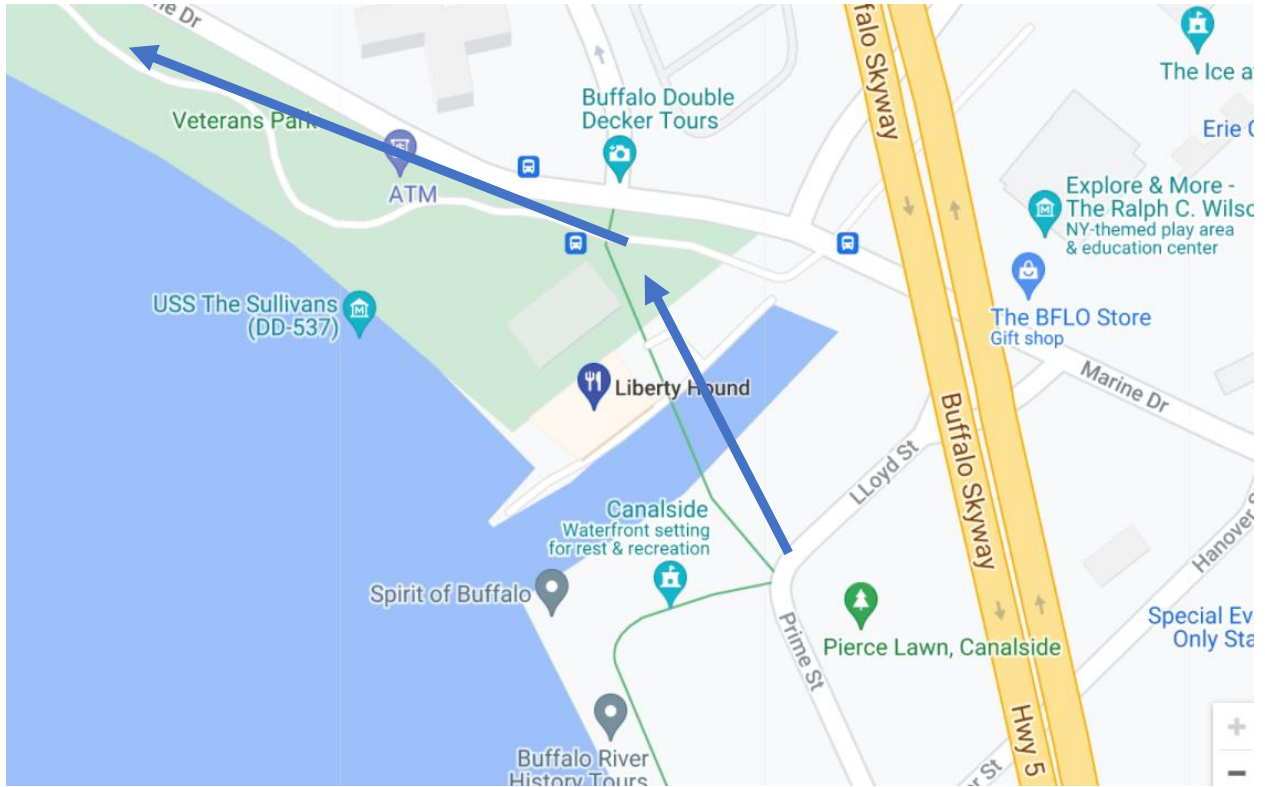
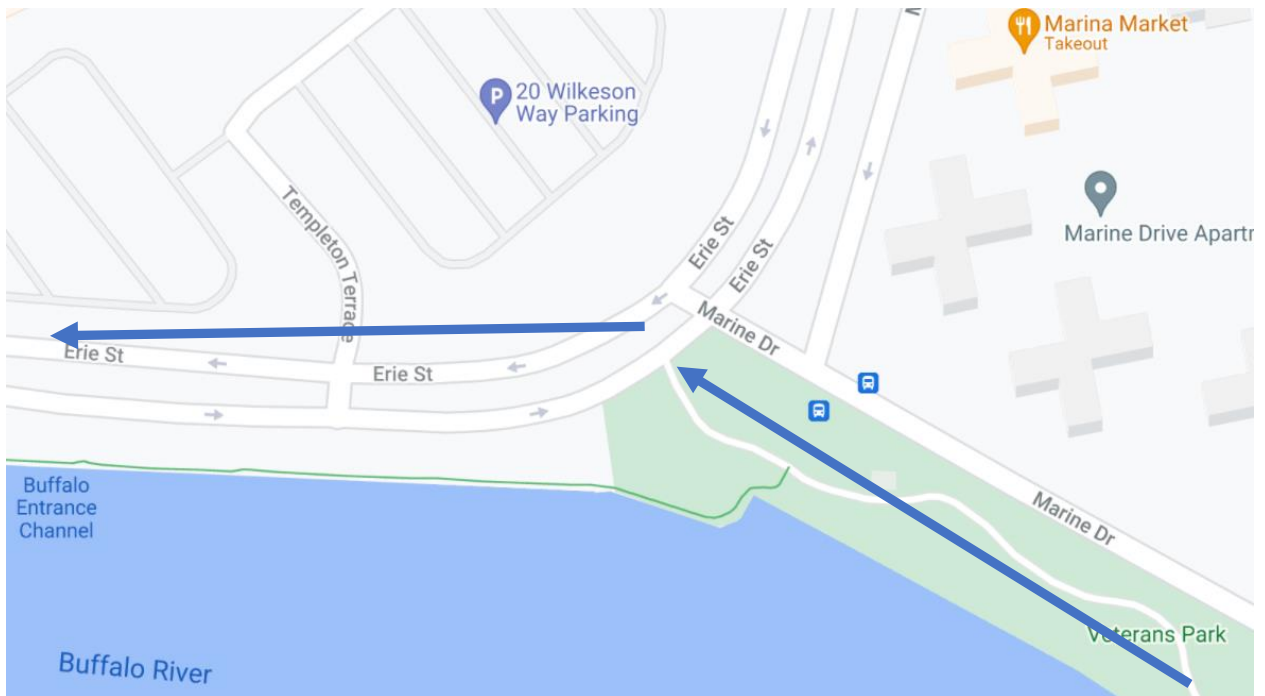


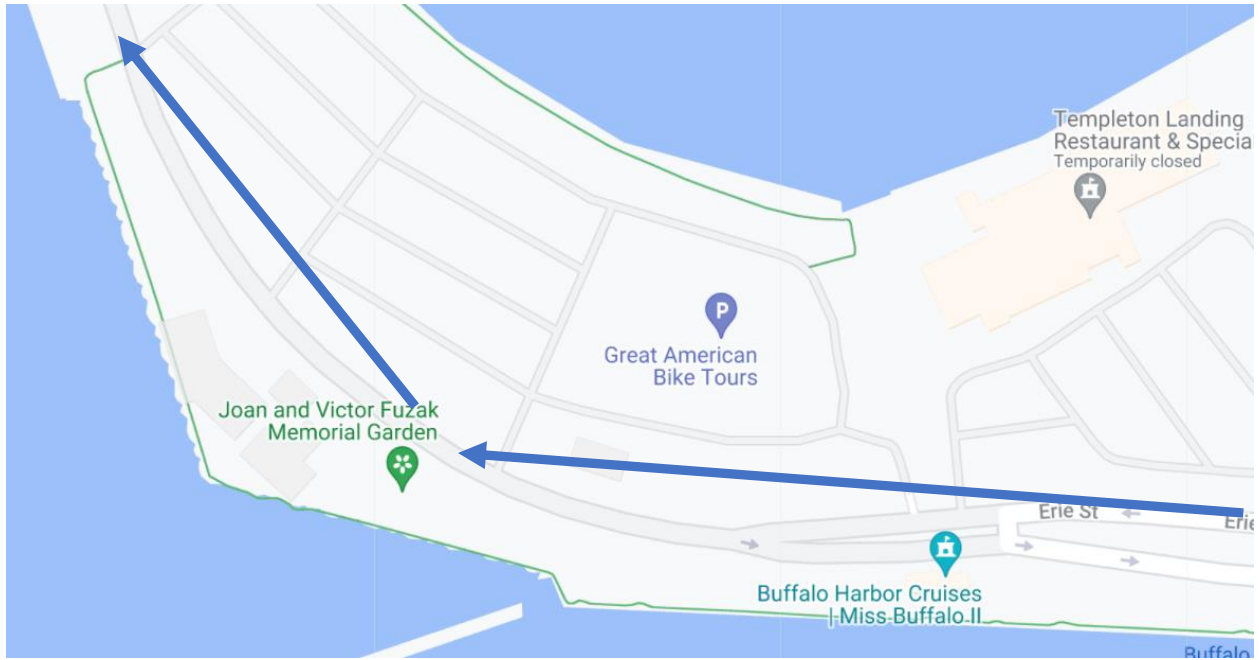
OVERALL ROUTE (UNDER TWO MILES)



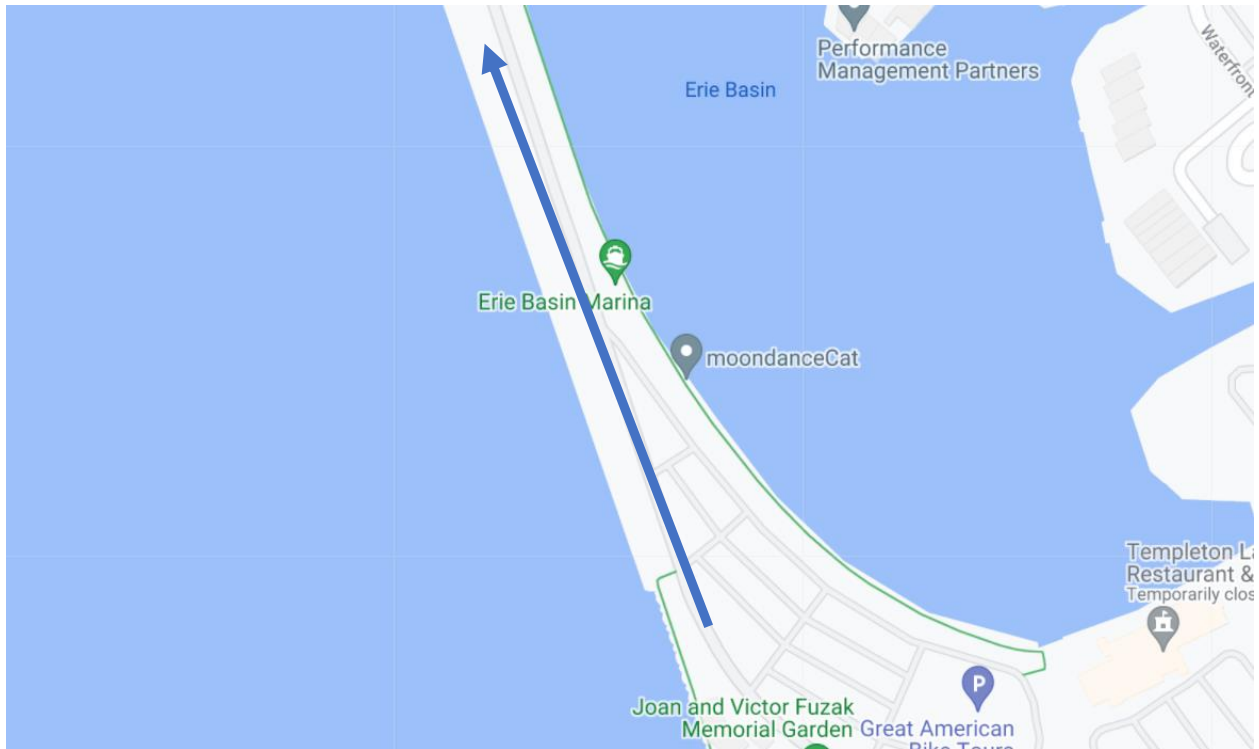
CROSS BRIDGE AND TAKE A LEFT AT LIBERTY HOUND RESTAURANT THROUGH VETERANS PARK

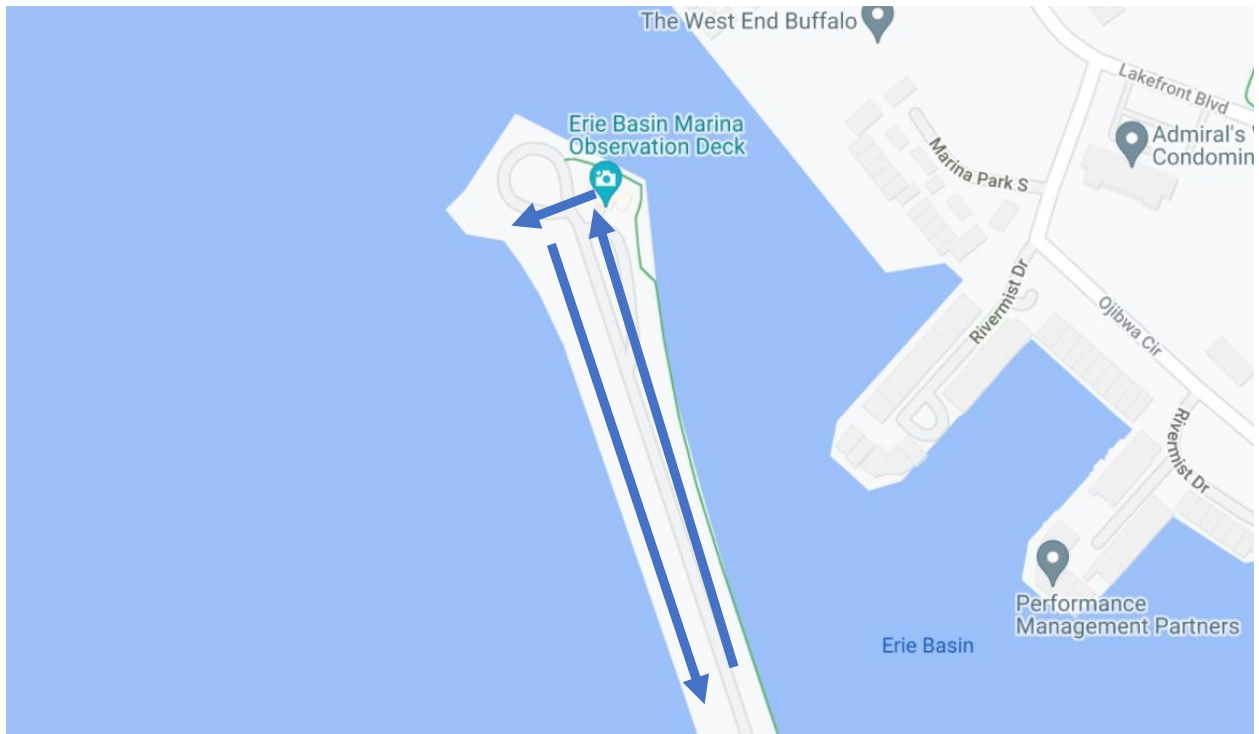


AT END OF VETERANS PARK, TAKE A LEFT ONTO ERIE STREET (WATER SHOULD BE ON YOUR LEFT HAND SIDE)



FOLLOW THE RIGHT CURVE OF THE ROAD AND PASS THE MEMORIAL GARDEN





LOOP AROUND END OF MARINA (OBSERVATION DECK) AND RETURN BACK DOWN THE BASIN THE WAY YOU CAME UP. FOLLOW SAME ROUTE BACK TO CANALSIDE.